




Start **Gen Mitchell Int'l Airport**
 End **WI-71**
 Travel **162 mi – about 2 hours 48 mins**

Get Google Maps on your phone
 Text the word "GMAPS" to 466453

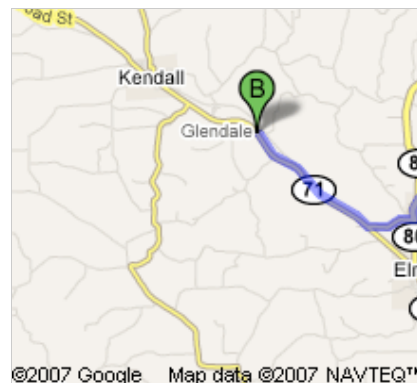


Gen Mitchell Int'l Airport

Drive: 162 mi – about 2 hours 48 mins

1. Head east 423 ft
- ← 2. Slight left toward **Airport Spur** (signs for **Return to Parking/Remote Parking/Baggage Claim**) 0.2 mi / 1 min
3. Continue straight onto **Airport Spur** 0.4 mi / 1 min
- 4. Slight right to stay on **Airport Spur** (signs for **Terminal & Surface Parking**) 1.3 mi / 2 mins
5. Take the exit onto **I-94 W/US-41 N** toward **Milwaukee/I-894 W** 1.5 mi / 2 mins
- ← 6. Take exit **316** on the left for **I-43 S/I-894-BYP** toward **Madison/Fond du Lac** 0.3 mi
7. Merge onto **I-43 S/I-894 W** Continue to follow I-894 W 9.2 mi / 11 mins
- ← 8. Take exit **1B** on the left to merge onto **I-94 W** toward **Madison** 64.3 mi / 1 hour 1 min
9. Take the exit onto **I-39 N/I-90 W/I-94 W** toward **Wis Dells/Eau Claire** Continue to follow I-90 W/I-94 W 68.5 mi / 1 hour 4 mins
10. Take exit **69** for **WI-82** toward **Necedah/Mauston** 0.2 mi
- ← 11. Turn left at **WI-82 W** 0.8 mi / 2 mins
- ← 12. Turn left at **CR-G/CR-Q/N Union St/WI-82** Continue to follow CR-G/WI-82 0.5 mi / 2 mins
- ← 13. Turn left at **CR-G/Division St/WI-58/WI-82** 11.0 mi / 16 mins

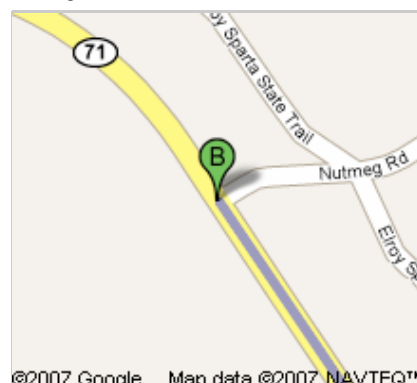
Overview



Start



End



Map data ©2008 NAVTEQ™

Continue to follow WI-82

- | | |
|--|------------------|
| ← 14. Turn left at WI-80/WI-82 | 0.4 mi
1 min |
| → 15. Turn right at CR-pp/N Limit Rd
Continue to follow CR-pp | 0.9 mi
2 mins |
| → 16. Turn right at WI-71 | 2.6 mi
4 mins |



These directions are for planning purposes only. You may find that construction projects, traffic, or other events may cause road conditions to differ from the map results.

Map data ©2008 NAVTEQ™